Geospatial analysis services

Product : Geofahm

www.fahmco.ir

Golas of Geospatial analysis

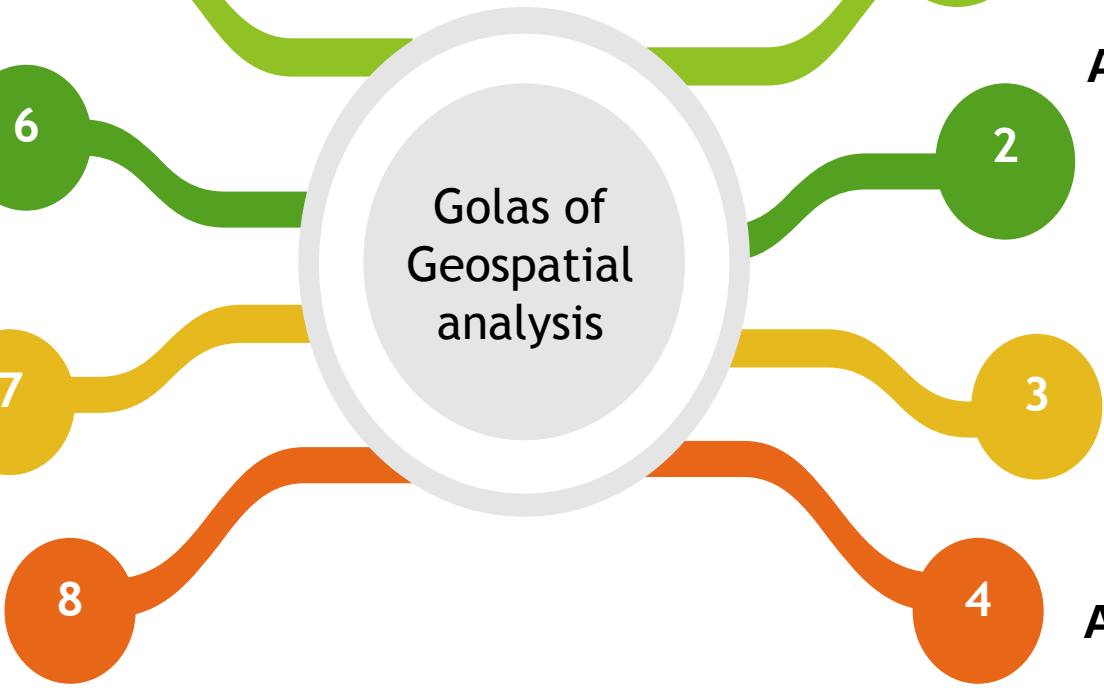

1. Base map services
2. Allowed boundaries between various inquiries
3. Automatic zoning and proper distribution of process teams
4. Automatic Geocoding & research
5. Recognition of intersections between objects
6. Servicing by using Geospatial analysis to big enterprises
7. Spatial inquiry
8. analytical and infrastructural servicing

Step 1: Existing problems

1. Long term queries depend on expert accuracy
2. Simultaneously Use of several specialized and non-specialized software
3. Lack of coordination between firms in submitting inquiries
4. people's confusion
5. Lack of infrastructure to provide a location analytics service for use on other platforms
6. time consuming and costly Creating custom analytics

Step 2: Solution

1. Using spatial analytical infrastructure and creating a base service system
2. Process-based spatial analysis
3. Use of open source technology
4. use of OGC international standard

Process and steps of implementing spatial services

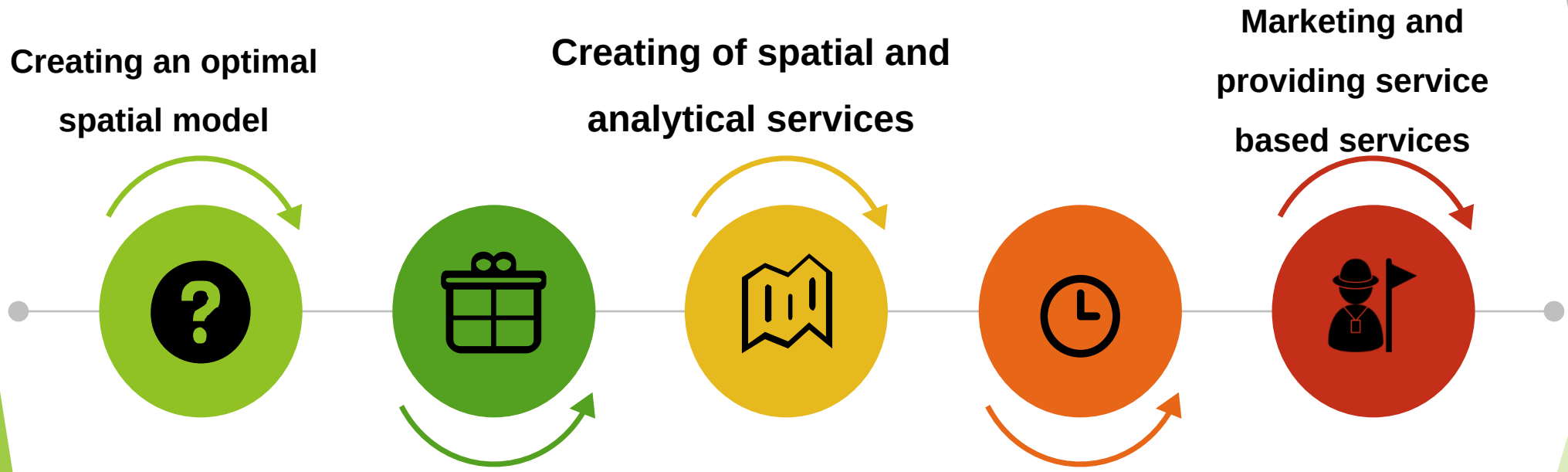

Step 3: Completed projects

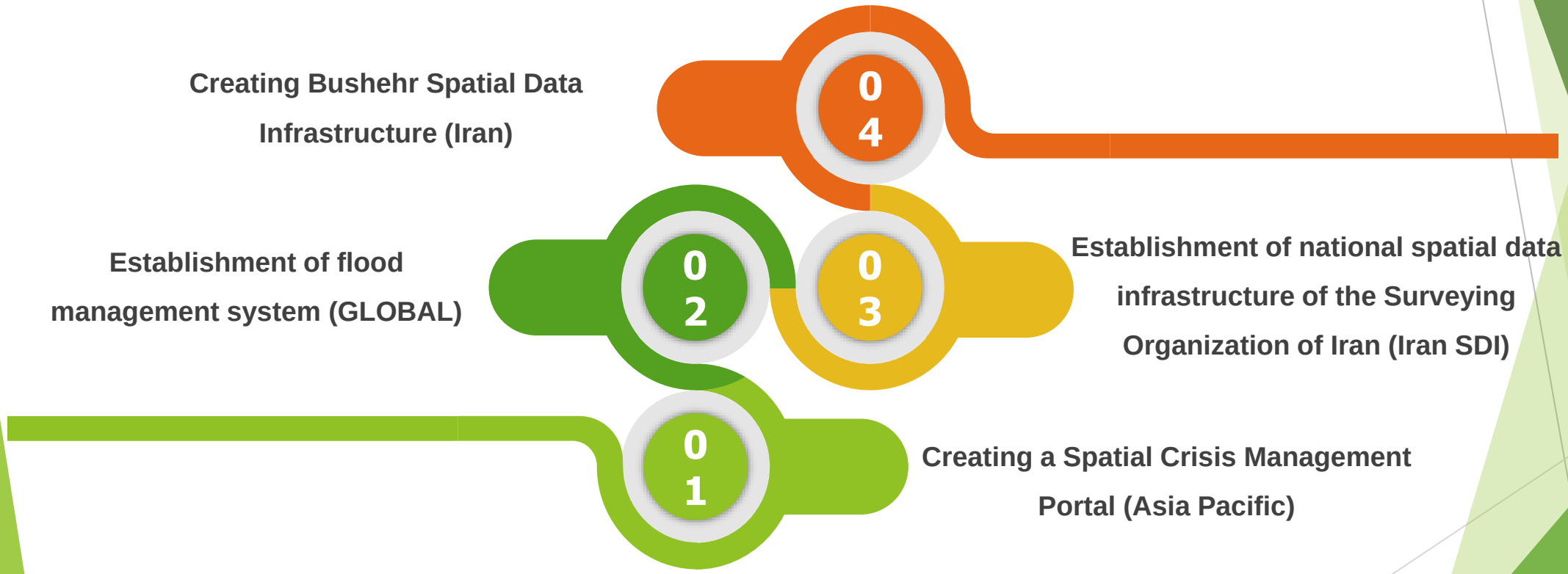

Step 3: Completed projects

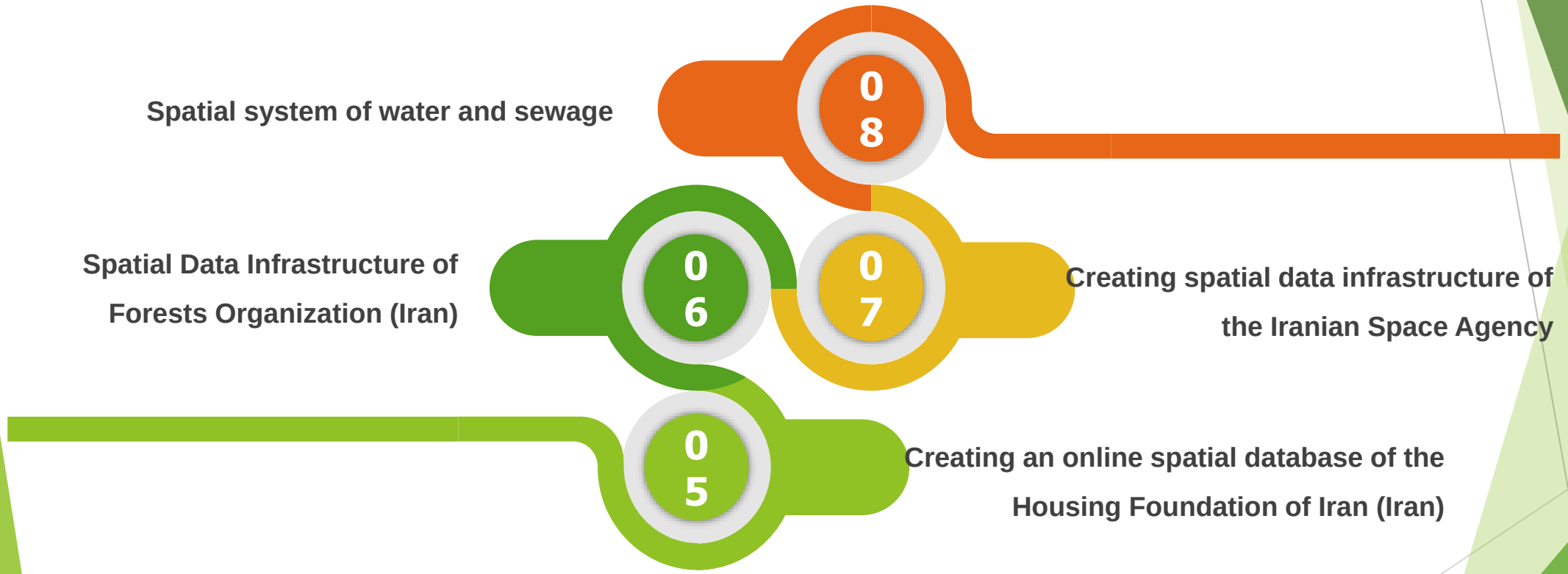

نمودار بازگشت سرمایه و سود تجمیعی در مدت ۲۴ ماه (میلیون ریال)

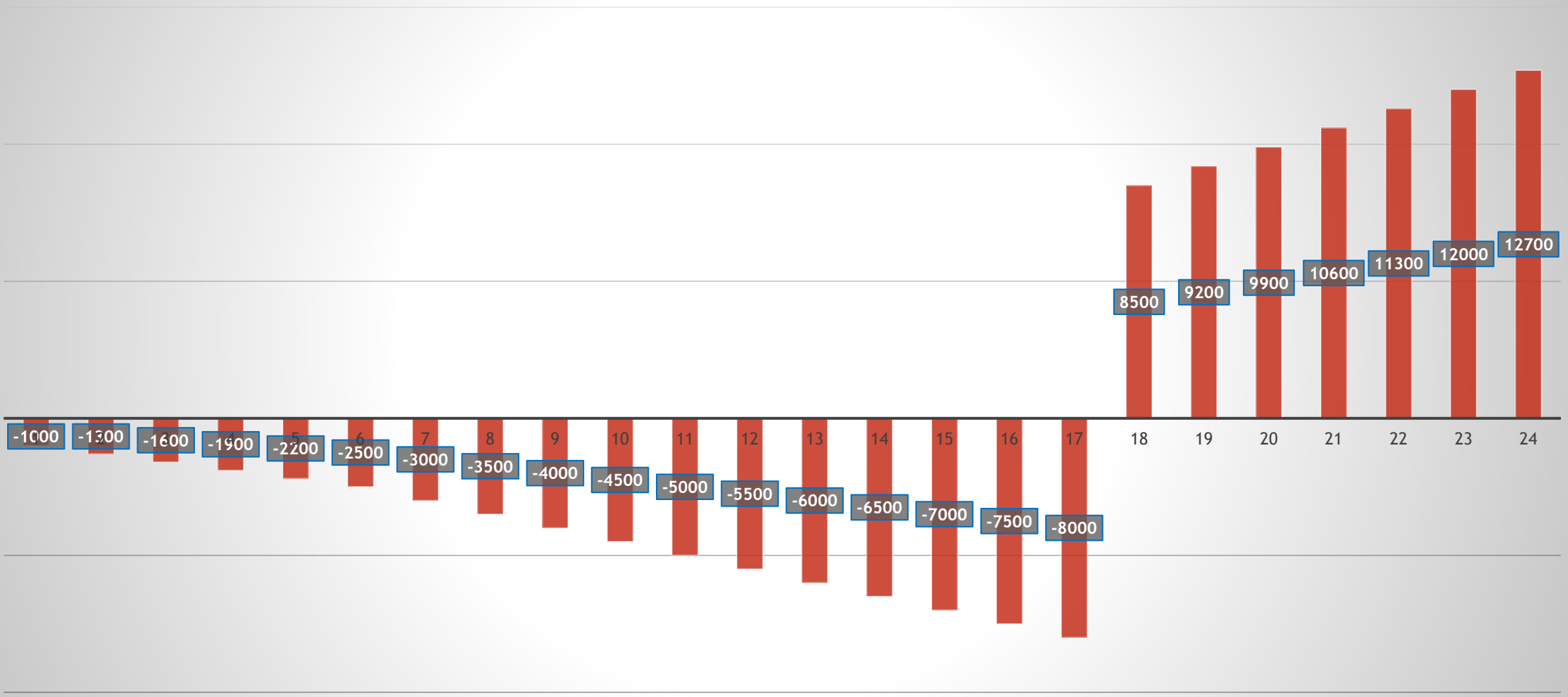

نمودار نسب درآمد ماهیانه و بازگشت سرمایه (میلیون ریال)

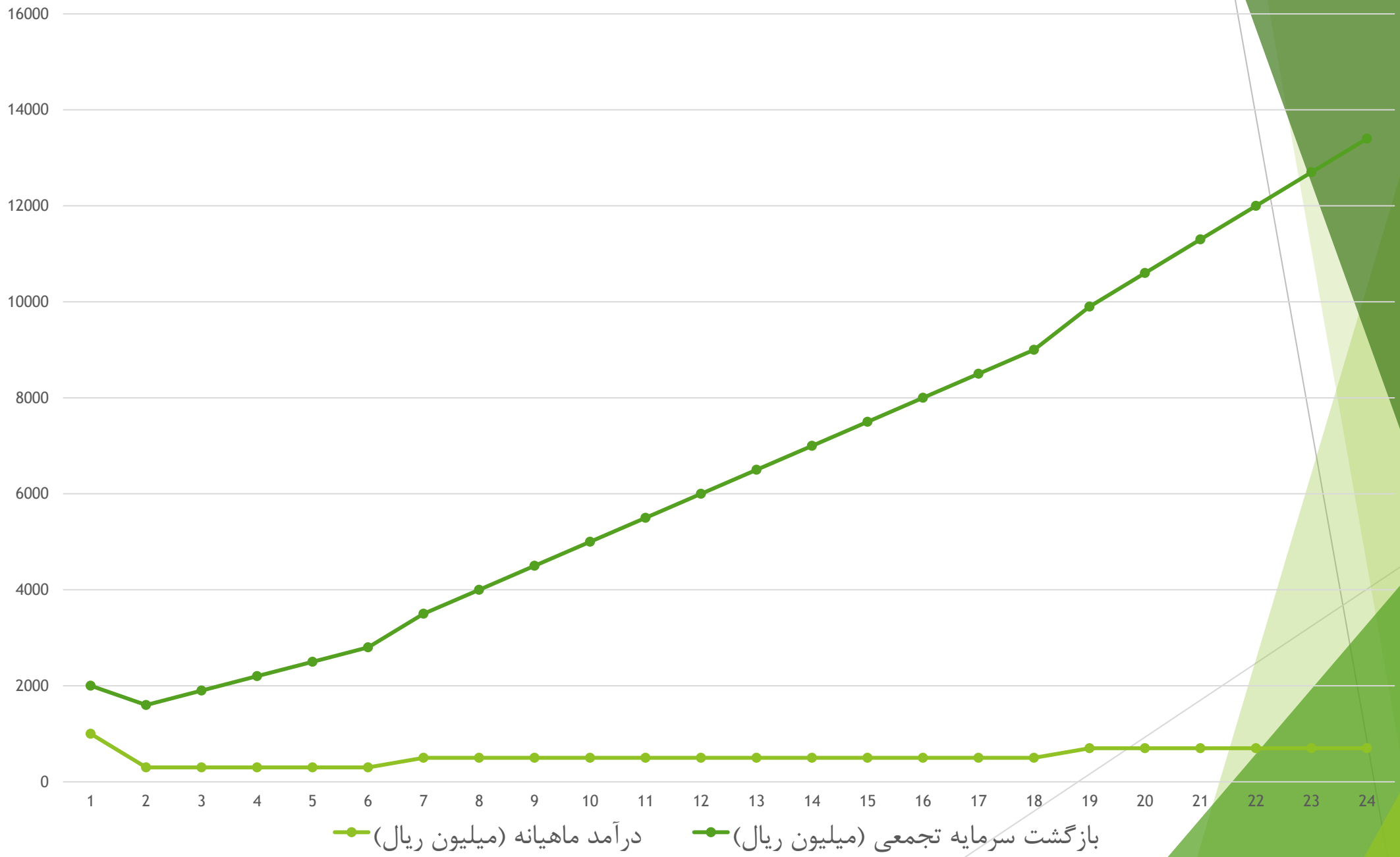

Capital return chart for 24 months ($)

Monthly income and return ratio chart ($)

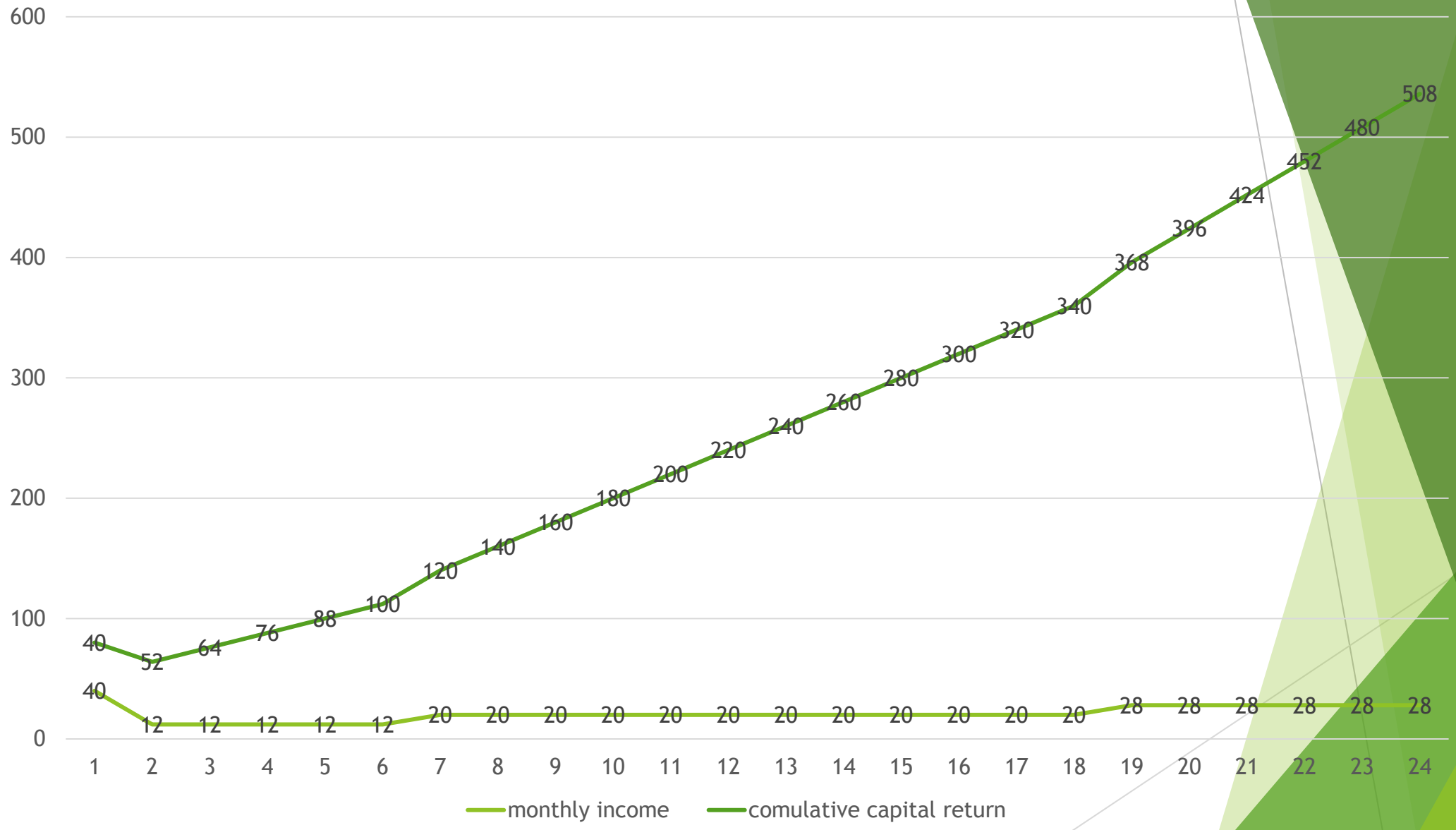

Step 4:international competitors

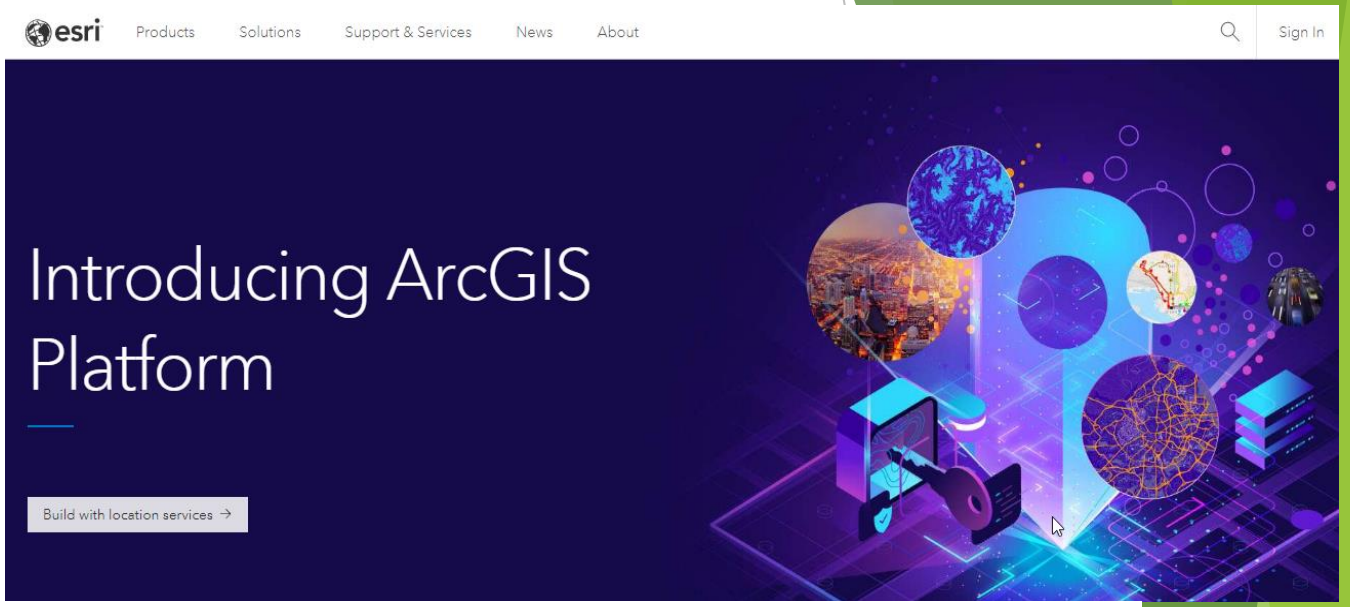

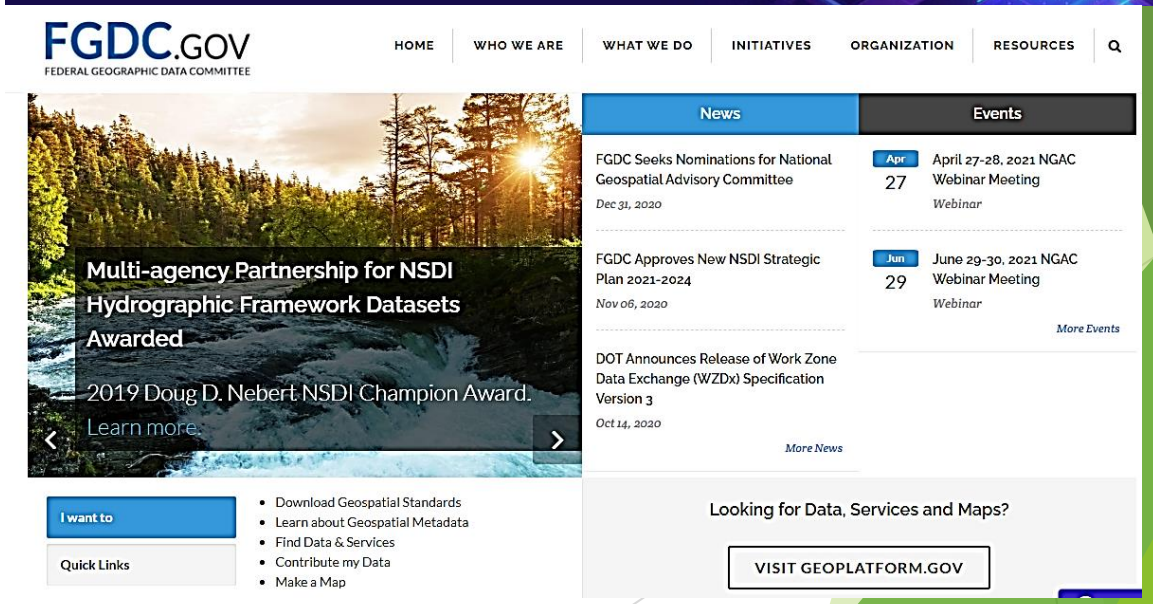

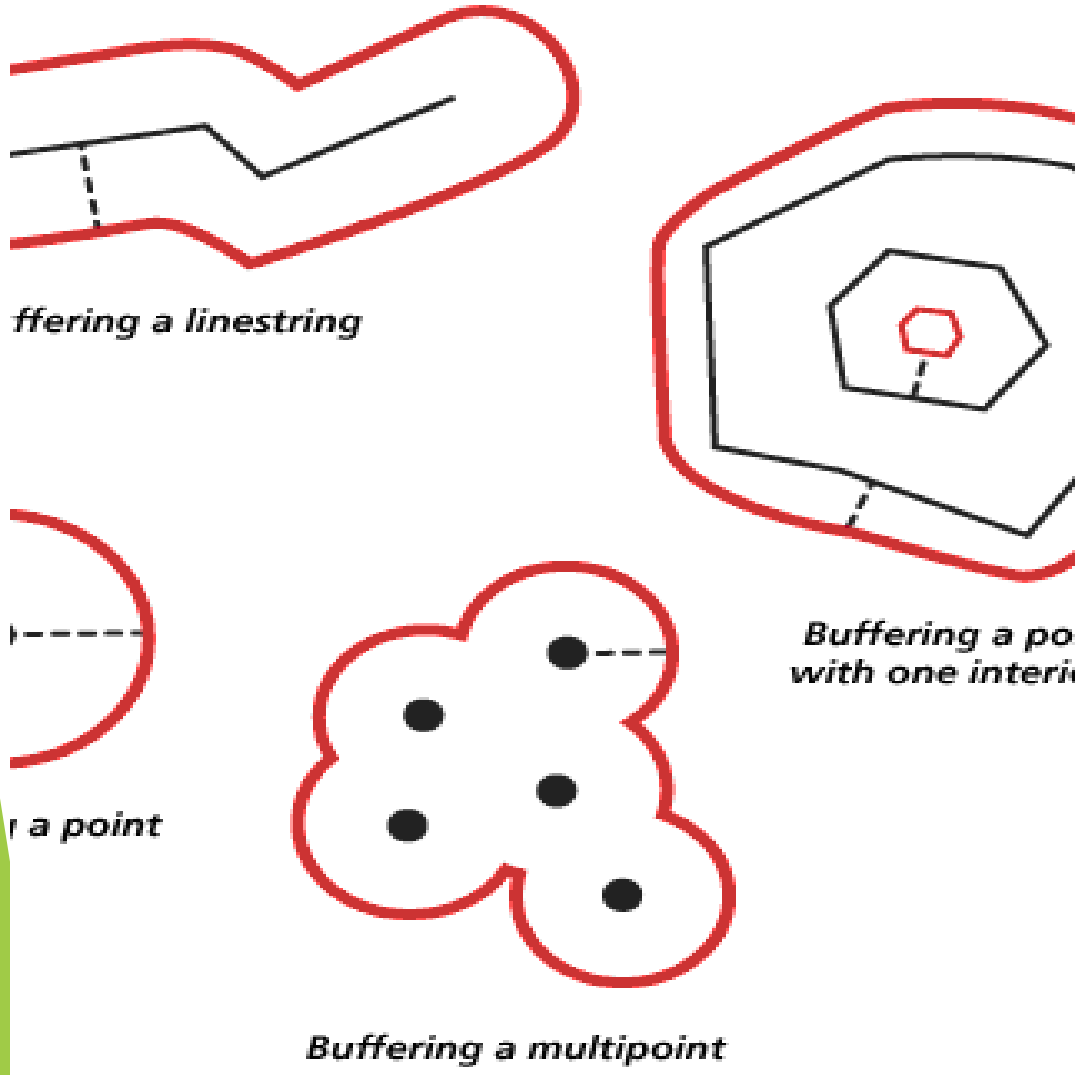

Spatial analyse

Applying examples

Buffer 2600 square kilometers around the toxic nuclear power plant.

Insurance employees check if
Is your accommodation within walking distance of a fire station?

The military uses geodetic buffers to detect the maximum remote danger of missiles and rockets.

Inquiry for changing Landuse with mathematical spatial functions

Project advantages

Make the right decision, make decisions based on information and analyze spatial data

Proper distribution of services and analysis of spatial processes

Define location-based processes depend on on queries

Modeling and creating cover databases

Meeting the needs of users in all areas, organizing and increasing the productivity of available resources

Optimization of investments and planning

Determine development capabilities in different areas and places

Target Market

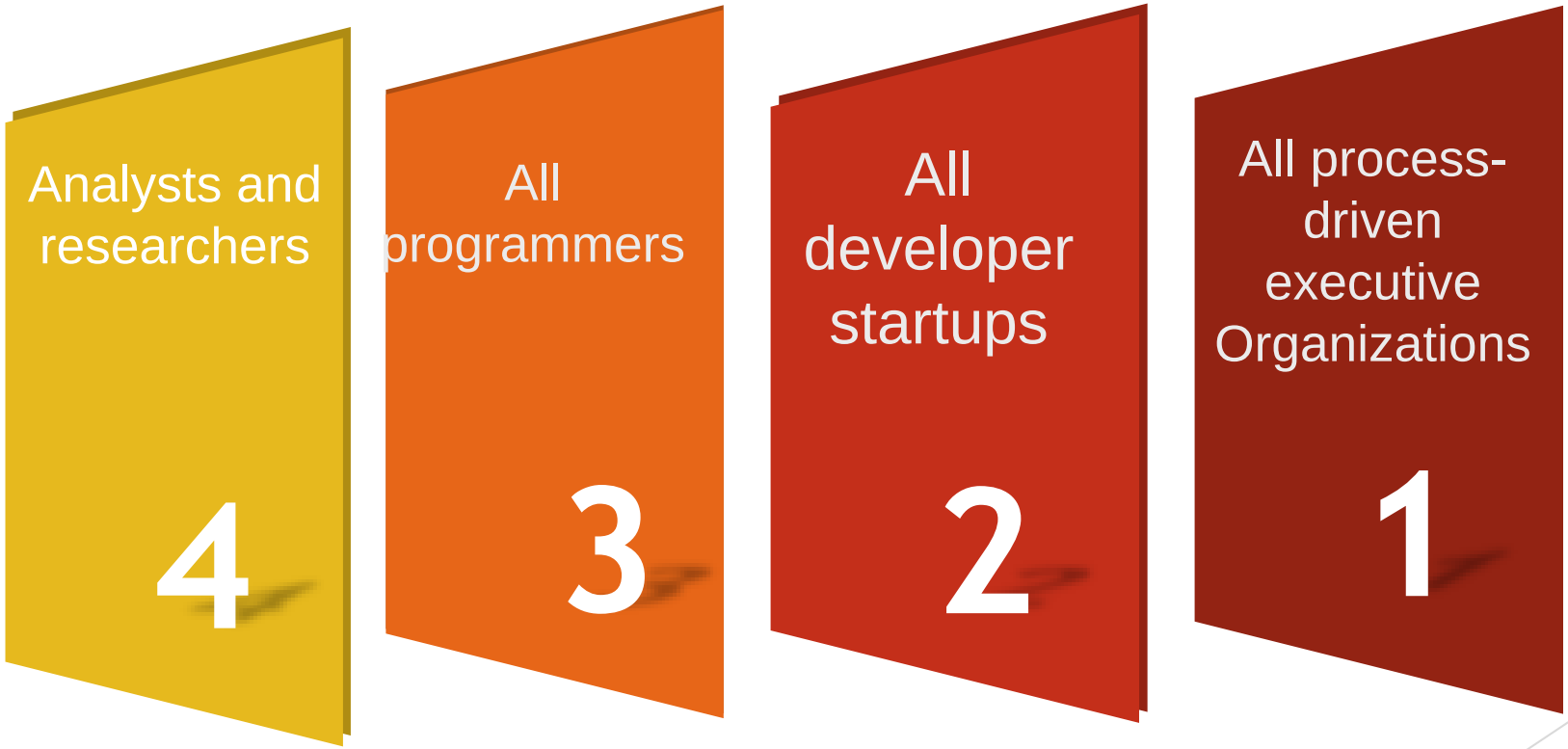

CHART

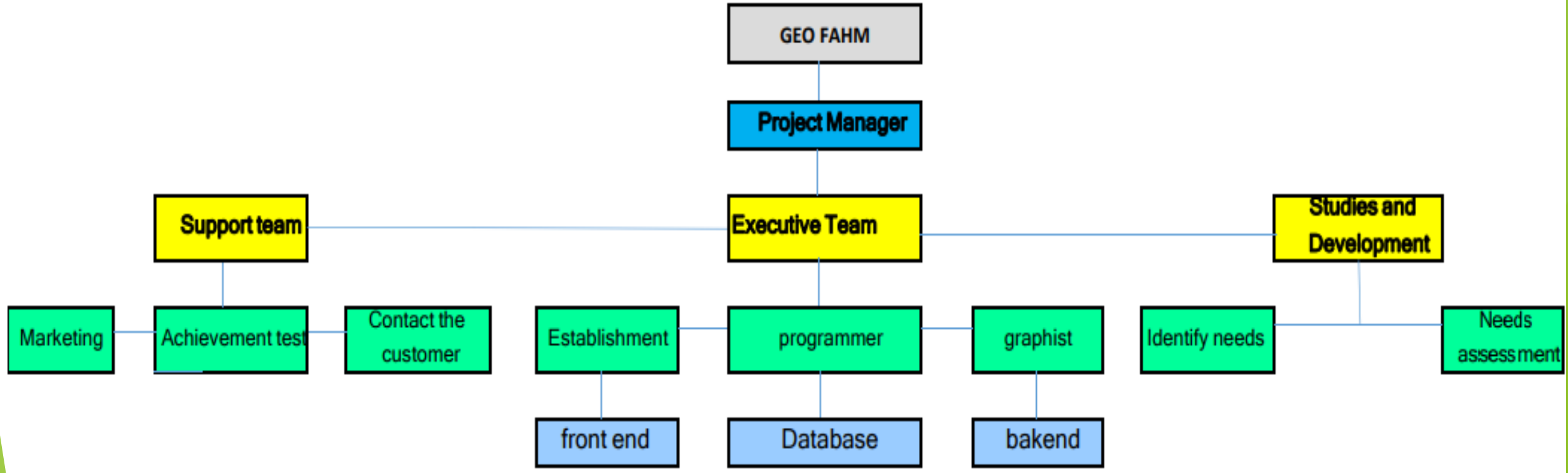
GEO FAHM
Project Manager
Support team
Executive Team
Studies and Development
Marketing
Achievement test
Contact the customer
Establishment
programmer
graphist
Identify needs
Needs assessment
front end
Database
bakend

فن آوران
هوش مکانی
FHN
افزودن داده
مدیریت
جستجو...
فیلتر های جستجو
دسته بندی موضوعی
نتایج جست و جو
فیلتر های جستجو
جستجو براساس محدوده مکانی
محدوده زمانی
دسته بندی
UZBEKISTAN
TURKMENISTAN
AFGHANISTAN
IRAN
IRAQ
PAKISTAN
Caspian Sea
Persian Gulf
Gulf of Oman
Baku
Tehran
Mashhad
Ashgabat
Kabul
Quetta
Hyderabad
Karāchi
Muscat
Sharjah City
Kuwait City
Riyadh
Baghdad
Basra
Tabriz
Yerevan
Tbilisi
Dushanbe
Bukhara
Herāt
Kerman
Shīrāz
Yasuj
Bandar-e Abbās
Bushehr
Zahedan
Birjand
Gorgān
Rasht
Qom
Esfahān
Bakhtaran
Zanjān
Mosul
Irbil
As Sulaymaniyah
Āvāz
Ha'il
Buraydah
Abu Dhabi
U.A.E.
QATAR
BAHRAIN
KUWAIT
GEORGIA
ARMENIA
AZERBAIJAN
Dashhowuz
Jizzakh
Qarshi
Ghazni
Mult

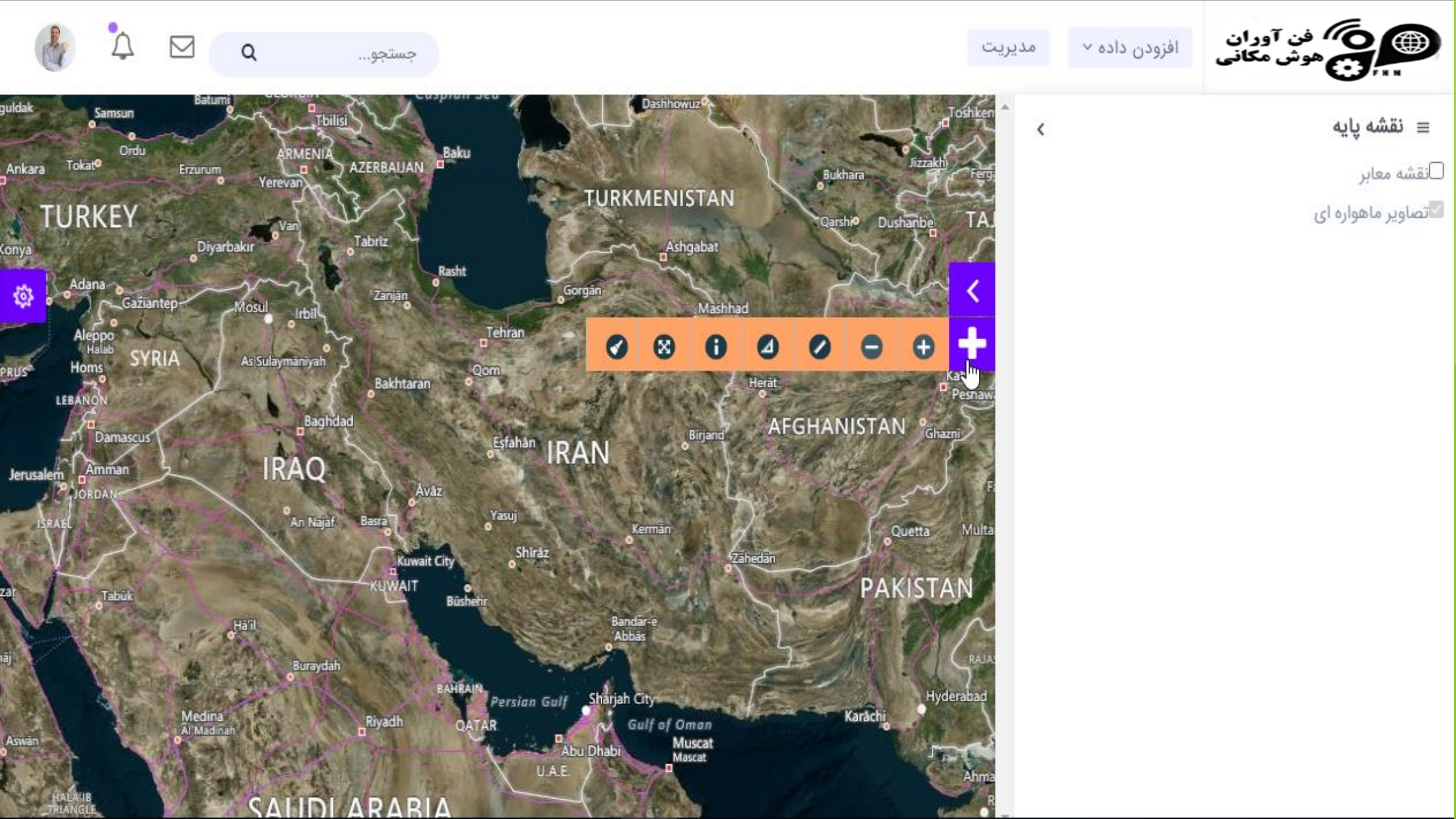
فن آوران هوش مکانی
افزودن داده
مدیریت
جستجو...
نقشه پایه
نقشه معابر
تصاویر ماهواره ای
TURKEY
SYRIA
IRAQ
IRAN
TURKMENISTAN
AFGHANISTAN
PAKISTAN
ARMENIA
AZERBAIJAN
LEBANON
JORDAN
ISRAEL
KUWAIT
BAHRAIN
QATAR
U.A.E.
SAUDI ARABIA
Persian Gulf
Gulf of Oman
Samsun
Batumi
Tbilisi
Baku
Ankara
Tokat
Ordu
Erzurum
Yerevan
Van
Tabriz
Diyarbakır
Konya
Adana
Gaziantep
Aleppo
Halab
Homs
Mosul
Irbil
As Sulaymāniyah
Damascus
Baghdad
Amman
Jerusalem
Rasht
Zanjān
Tehran
Qom
Bakhtaran
Esfahān
Gorgān
Mashhad
Ashgabat
Dashhowuz
Bukhara
Qarshi
Dushanbe
Toshken
Jizzakh
Herāt
Pesnawa
Birjand
Ghazni
Yasuj
Shirāz
Kermān
Zāhedān
Quetta
Kuwait City
Büshehr
Bandar-e 'Abbās
Sharjah City
Abu Dhabi
Muscat
Mascat
Karāchi
Hyderabad
Ahwāz
An Najaf
Basra
Tabūk
Ha'il
Buraydah
Riyadh
Medina
Al Madīnah
Aswān
HALA'IB TRIANGLE

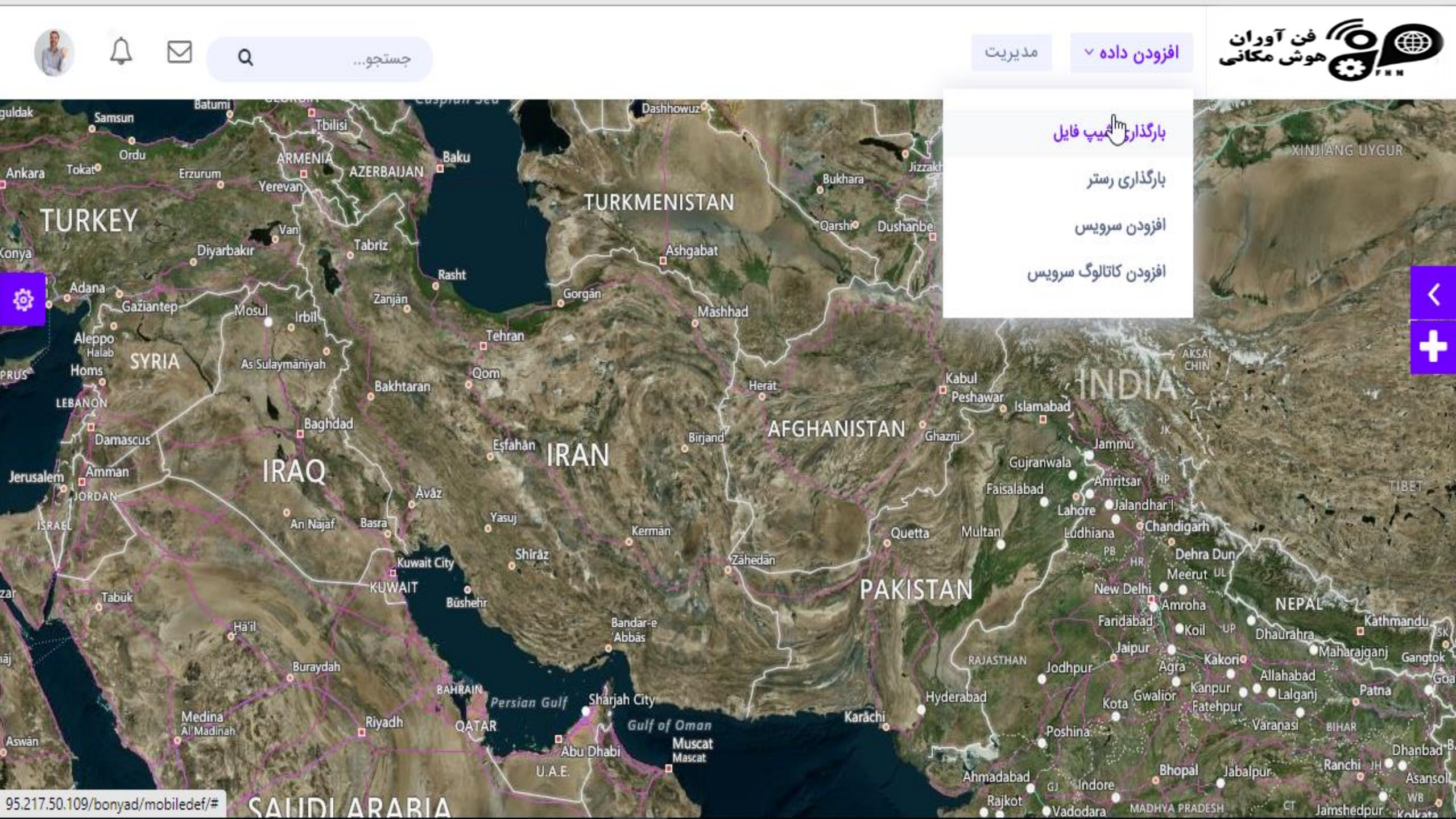
فن آوران هوش مکانی
افزودن داده
مدیریت
جستجو...
بارگذاری شیپ فایل
بارگذاری رستر
افزودن سرویس
افزودن کاتالوگ سرویس
TURKEY
SYRIA
IRAQ
IRAN
TURKMENISTAN
AFGHANISTAN
PAKISTAN
INDIA
SAUDI ARABIA
Persian Gulf
Gulf of Oman
Istanbul
Ankara
Samsun
Ordu
Tokat
Erzurum
Batumi
Tbilisi
Yerevan
ARMENIA
AZERBAIJAN
Baku
Van
Diyarbakır
Tabriz
Konya
Adana
Gaziantep
Aleppo
Halab
Homs
Mosul
Irbil
As Sulaymāniyah
Zanjān
Rasht
Gorgān
Tehran
Qom
Esfahān
Bakhtaran
Baghdad
Damascus
LEBANON
Jerusalem
Amman
JORDAN
ISRAEL
An Najaf
Basra
Āvāz
Yasuj
Shīrāz
Kermān
Kuwait City
KUWAIT
Būshehr
Bandar-e 'Abbās
Tabūk
Ha'il
Buraydah
Medina
Al Madīnah
Riyadh
BAHRAIN
QATAR
Sharjah City
Abu Dhabi
U.A.E.
Muscat
Mascat
Aswān
Ashgabat
Dashhowuz
Bukhara
Qarshi
Dushanbe
Jizzakh
Mashhad
Herāt
Birjand
Zāhedān
Kabul
Peshawar
Islamabad
Ghazni
Quetta
Multan
Karāchi
Hyderabad
Jammu
Gujranwala
Faisalabad
Amritsar
Lahore
Jalandhar
Ludhiana
Chandigarh
Dehra Dun
Meerut
New Delhi
Amroha
Faridābād
Koil
Dhaurahra
Kathmandu
NEPAL
Jaipur
Agra
Kakori
Maharajganj
Gangtok
Jodhpur
RAJASTHAN
Allahabad
Kanpur
Lalganj
Patna
Kota
Gwalior
Fatehpur
Varanasi
BIHAR
Poshina
Dhanbad
Ranchi
Asansol
Ahmadabad
Bhopal
Jabalpur
Indore
Rajkot
Vadodara
MADHYA PRADESH
Jamshedpur
Kolkata
XINJIANG UYGUR
AKSAI CHIN
TIBET
95.217.50.109/bonyad/mobiledef/#

فن آوران هوش مکانی

صفحات

برنامه ها

جستجو...

کاربر

گروه

پشتیبانی

مجوزها

لایه ها

تعداد لایه های بارگزاری شده

دستگاه های مشارکت کننده

USD: ۸۴۳۵.۲۱ + | USD: ۱۲۳۳.۵۴ + ۵.۱۲٪ | BTC: ۸۴۳۵.۲۱ -۲.۶۲٪ | SD: ۲۲۶.۶۴ + ۱.۹۱٪

پروژه
۸۴.۸٪
+ ۳۴٪

وظایف
+ ۱۷۰
۴۵٪

هفتگی
۲۲۵۶
تومان
+ ۵۵٪

مشتری
+ ۴۵
۳۰٪

نقشه آمار دستگاه های مشارکت کننده

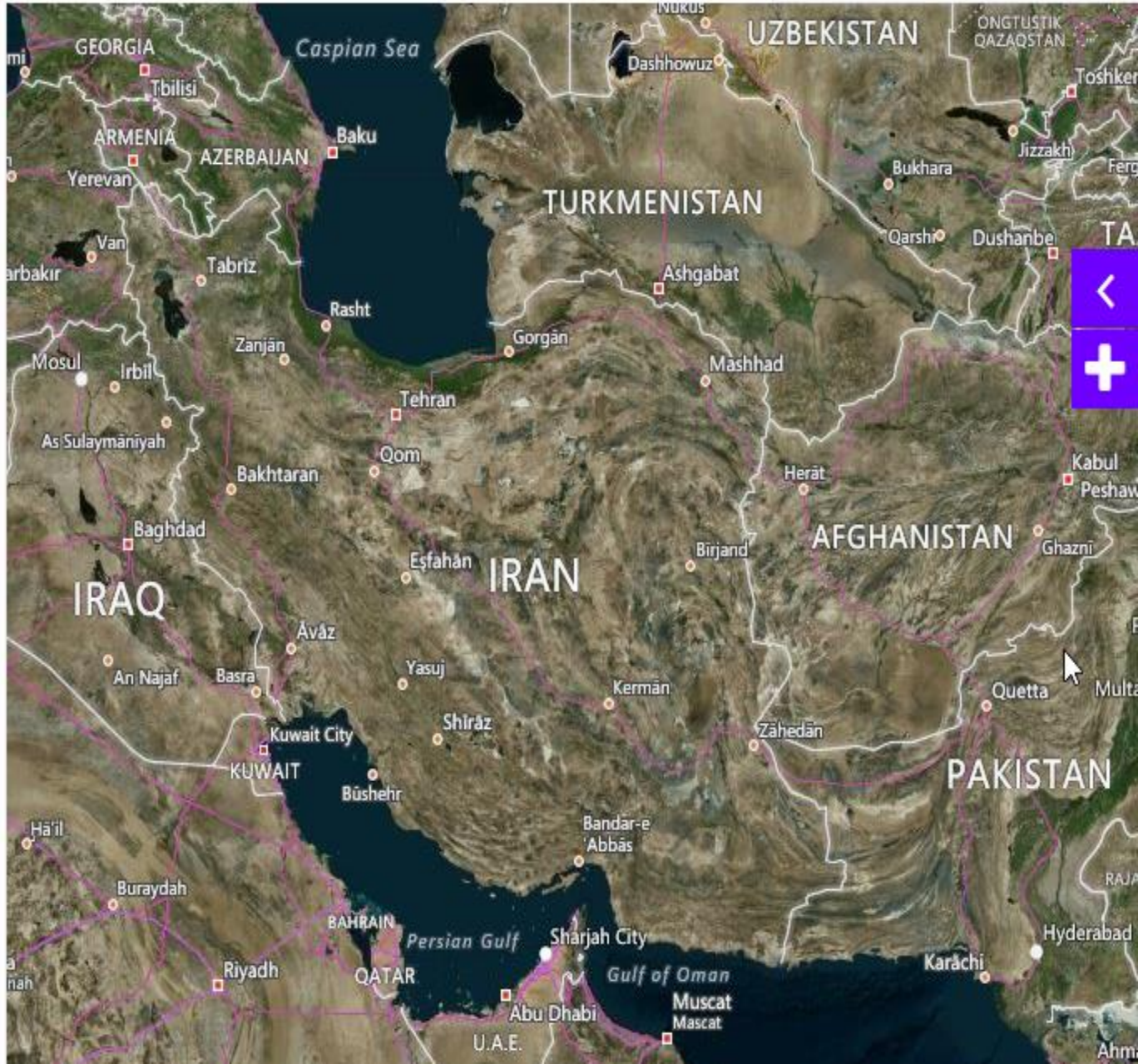

فیلتر های جستجو | دسته بندی موضوعی | نتایج جست و جو

فیلتر های جستجو

جستجو براساس محدوده مکانی

محدوده زمانی

دسته بندی

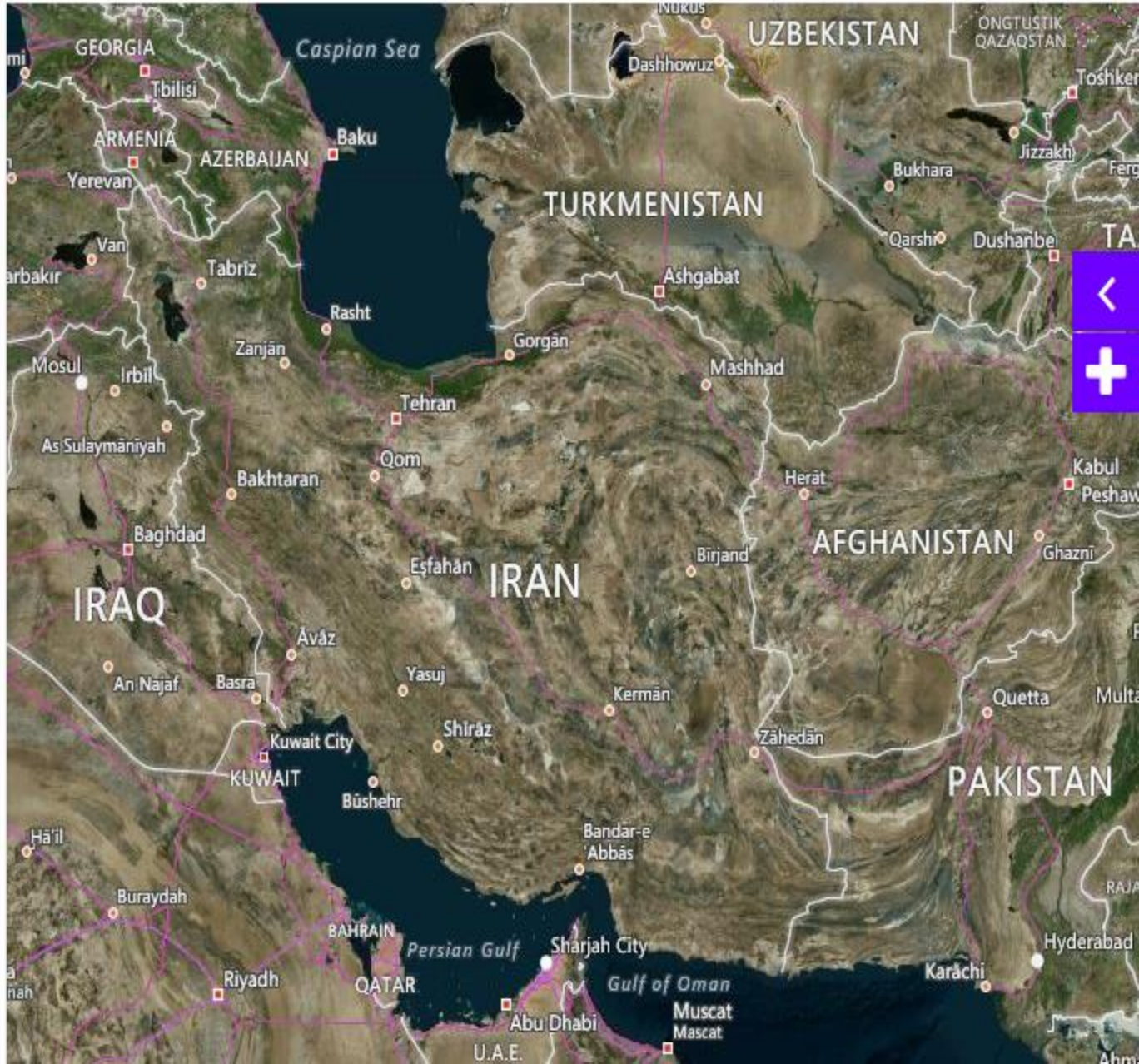

فیلتر های جستجو | دسته بندی موضوعی | نتایج جست و جو

دسته بندی

- [x] عمومی
- [x] منابع طبیعی
- [x] آبخیزداری
- [x] بیابان
- [x] جنگل
- [x] اموراراضی
- [x] مرتع
- [x] خاک شناسی
- [x] حفاظت و حمایت
- [x] هواشناسی
- [x] زمین شناسی و ژنومورفولوژی
- [x] محیط زیست
- [x] منابع آبی

javascript:void(0)

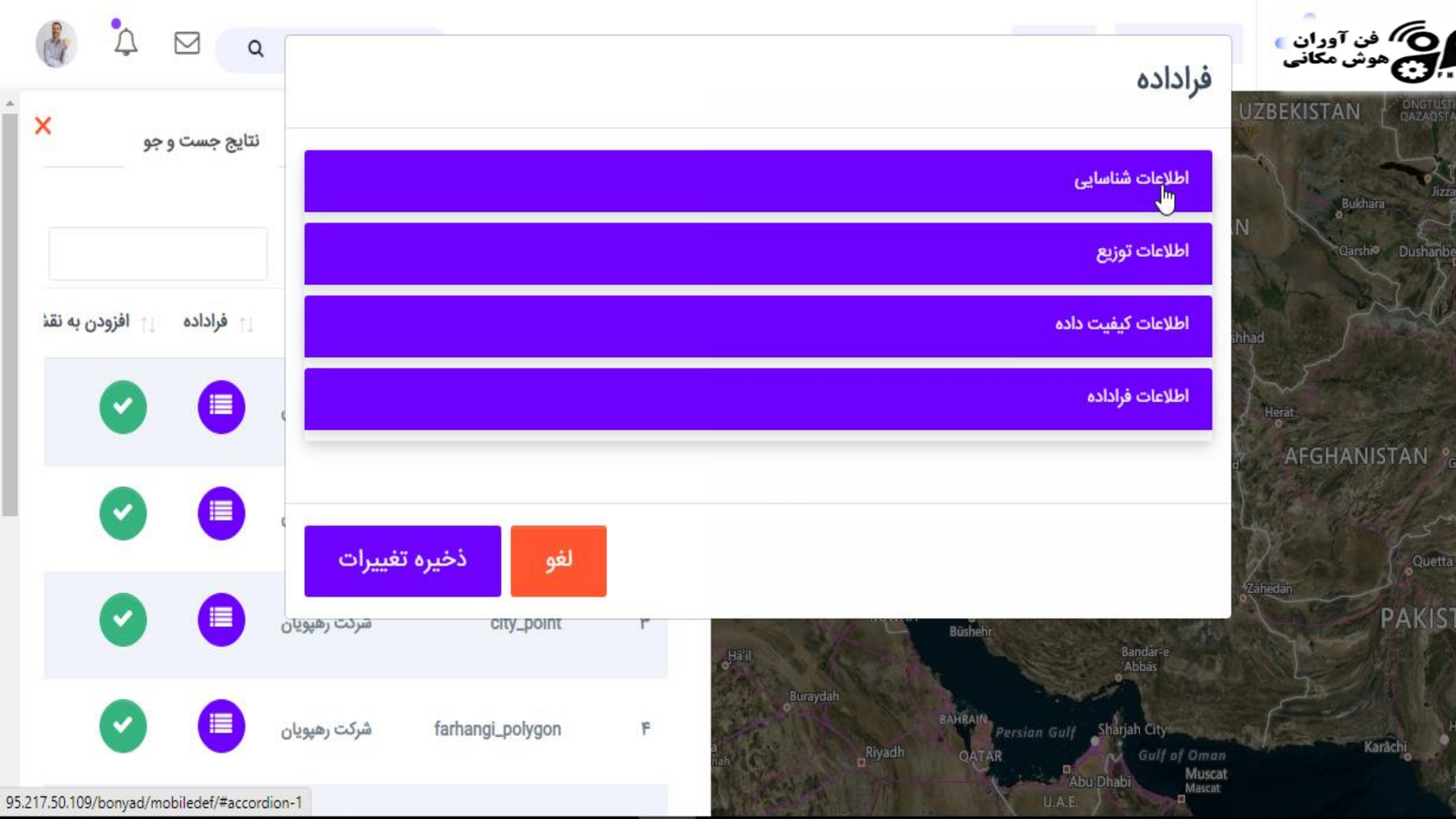
فن آوران هوش مکانی
فرادداده
اطلاعات شناسایی
اطلاعات توزیع
اطلاعات کیفیت داده
اطلاعات فرادداده
لغو
ذخیره تغییرات
نتایج جست و جو
فرادداده
افزودن به نقشه
city_point
شرکت رهپویان
farhangi_polygon
شرکت رهپویان
UZBEKISTAN
AFGHANISTAN
PAKISTAN
Bukhara
Qarshi
Herat
Quetta
Zahedan
Bushehr
Bandar-e 'Abbas
Ha'il
Buraydah
Riyadh
BAHRAIN
QATAR
Persian Gulf
Sharjah City
Abu Dhabi
U.A.E.
Gulf of Oman
Muscat
Karachi
95.217.50.109/bonyad/mobiledef/#accordion-1

Thanks you for your attention